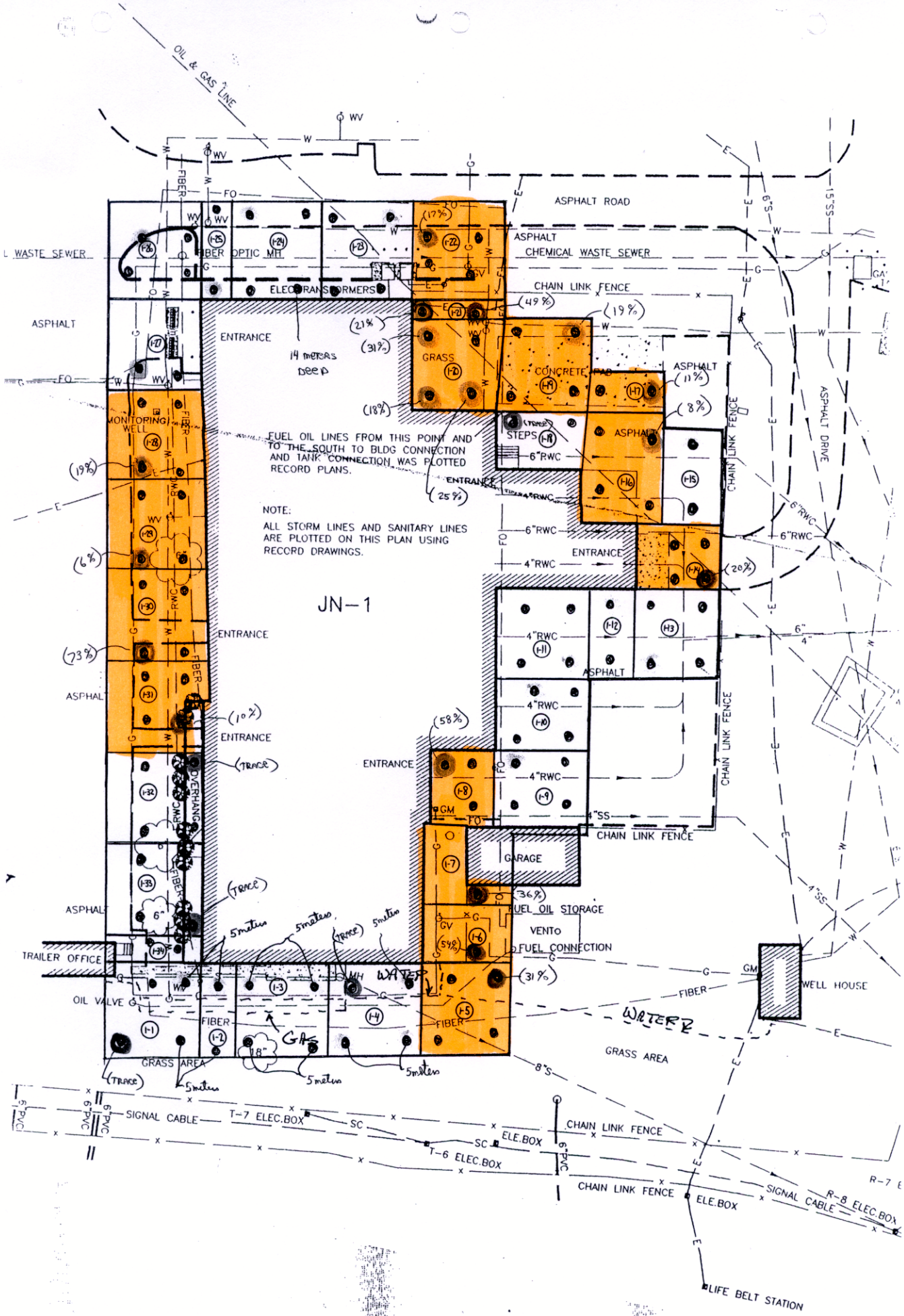
OIL & GAS LINE
ASPHALT ROAD
ASPHALT
CHEMICAL WASTE SEWER
L WASTE SEWER
FIBER OPTIC MH
ELECTRANSFORMERS
CHAIN LINK FENCE
ASPHALT
ENTRANCE
14 METERS DEEP
GRASS
CONCRETE PAD
ASPHALT
ASPHALT DRIVE
MONITORING WELL
STEPS
FUEL OIL LINES FROM THIS POINT AND TO THE SOUTH TO BLDG CONNECTION AND TANK CONNECTION WAS PLOTTED RECORD PLANS.
NOTE:
ALL STORM LINES AND SANITARY LINES ARE PLOTTED ON THIS PLAN USING RECORD DRAWINGS.
JN-1
OVERHANG
GARAGE
FUEL OIL STORAGE
VENTO
FUEL CONNECTION
TRAILER OFFICE
OIL VALVE
WATER
GAS
WELL HOUSE
GRASS AREA
SIGNAL CABLE
T-7 ELEC.BOX
T-6 ELEC.BOX
ELE.BOX
R-8 ELEC.BOX
LIFE BELT STATION

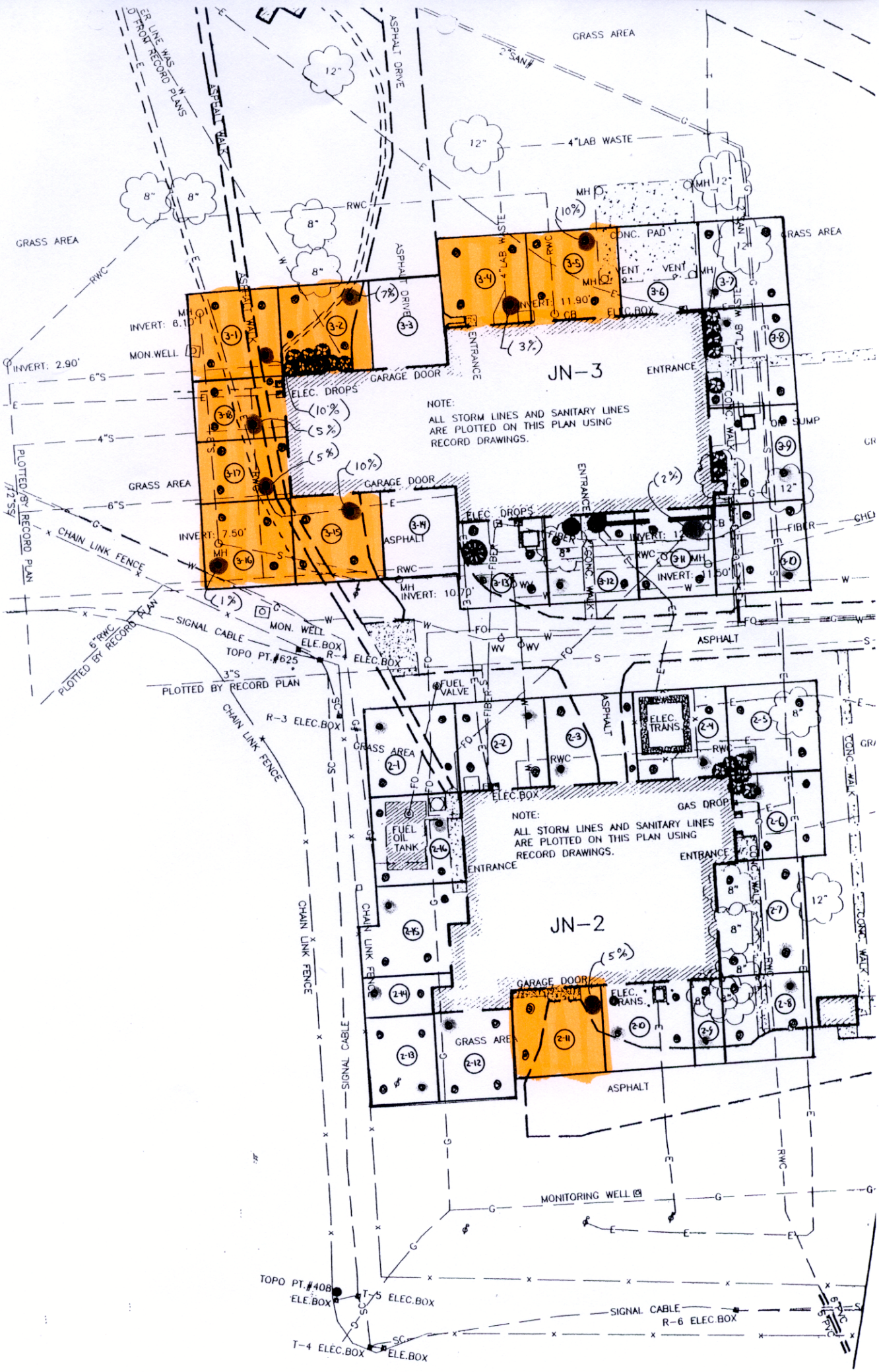

GRASS AREA
ASPHALT DRIVE
ASPHALT WALK
4"LAB WASTE
RWC
CONC. PAD
VENT
INVERT: 11.90'
ELEC.BOX
INVERT: 6.10'
MON.WELL
INVERT: 2.90'
6"S
4"S
GARAGE DOOR
ELEC. DROPS
JN-3
ENTRANCE
NOTE:
ALL STORM LINES AND SANITARY LINES ARE PLOTTED ON THIS PLAN USING RECORD DRAWINGS.
OIL SUMP
CONC. WALK
INVERT: 7.50'
ASPHALT
INVERT: 10.70'
INVERT: 11.50'
FIBER
CHAIN LINK FENCE
PLOTTED BY RECORD PLAN
SIGNAL CABLE
MON. WELL
ELE.BOX
TOPO PT.#625
R-4 ELEC.BOX
3"S
FUEL VALVE
R-3 ELEC.BOX
ELEC. TRANS.
GAS DROP
FUEL OIL TANK
JN-2
MONITORING WELL
TOPO PT.#408
T-5 ELEC.BOX
T-4 ELEC.BOX
R-6 ELEC.BOX

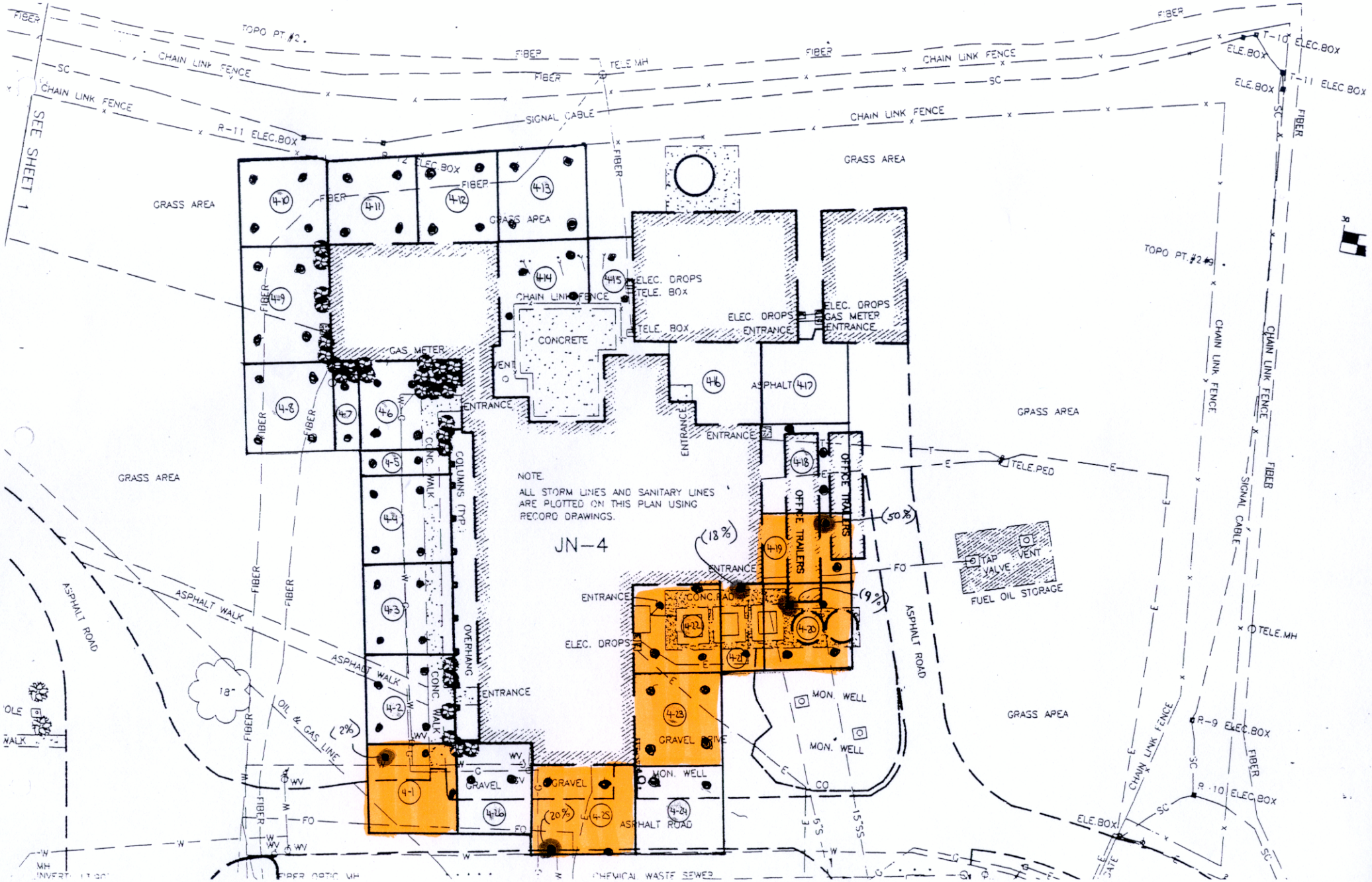
SEE SHEET 1
GRASS AREA
TOPO PT. #2
CHAIN LINK FENCE
FIBER
SC
TELE. MH
SIGNAL CABLE
R-11 ELEC. BOX
ELEC. BOX
T-10 ELEC. BOX
T-11 ELEC. BOX
TOPO PT. #2-9
4-10
4-11
4-12
4-13
4-14
4-15
4-9
4-8
4-7
4-6
4-5
4-4
4-3
4-2
4-1
4-16
4-17
4-18
4-19
4-20
4-21
4-22
4-23
4-24
4-25
ELEC. DROPS
TELE. BOX
ELEC. DROPS
GAS METER
ENTRANCE
CONCRETE
VENT
ASPHALT
GAS METER
CONC. WALK
COLUMNS (TYP)
OVERHANG
NOTE.
ALL STORM LINES AND SANITARY LINES ARE PLOTTED ON THIS PLAN USING RECORD DRAWINGS.
JN-4
OFFICE TRAILERS
(50%)
(18%)
(9%)
(20%)
(2%)
CONC. RAMP
GRAVEL DRIVE
MON. WELL
ASPHALT ROAD
TELE. PED
TAP
VALVE
FUEL OIL STORAGE
TELE. MH
R-9 ELEC. BOX
R-10 ELEC. BOX
ASPHALT WALK
OIL & GAS LINE
18"
FO
CO
CHEMICAL WASTE SEWER
FIBER OPTIC MH